


Cod verificare



100142785490

EXTRAS DE PLAN CADASTRAL

pentru imobilul cu IE 56565, UAT Satu Mare / HARGHITA, -

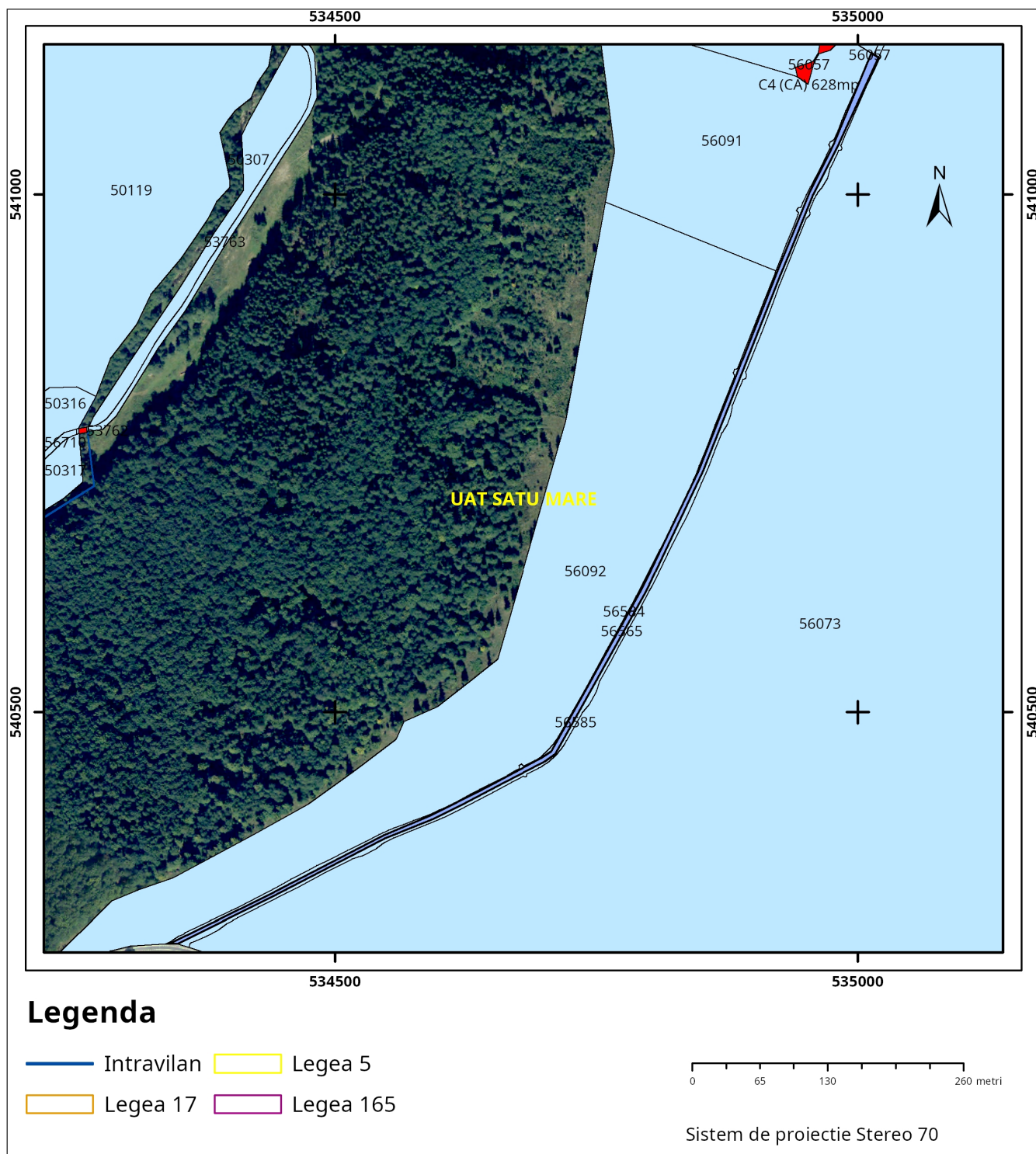
Nr.cerere	31909
Ziua	20
Luna	06
Anul	2023

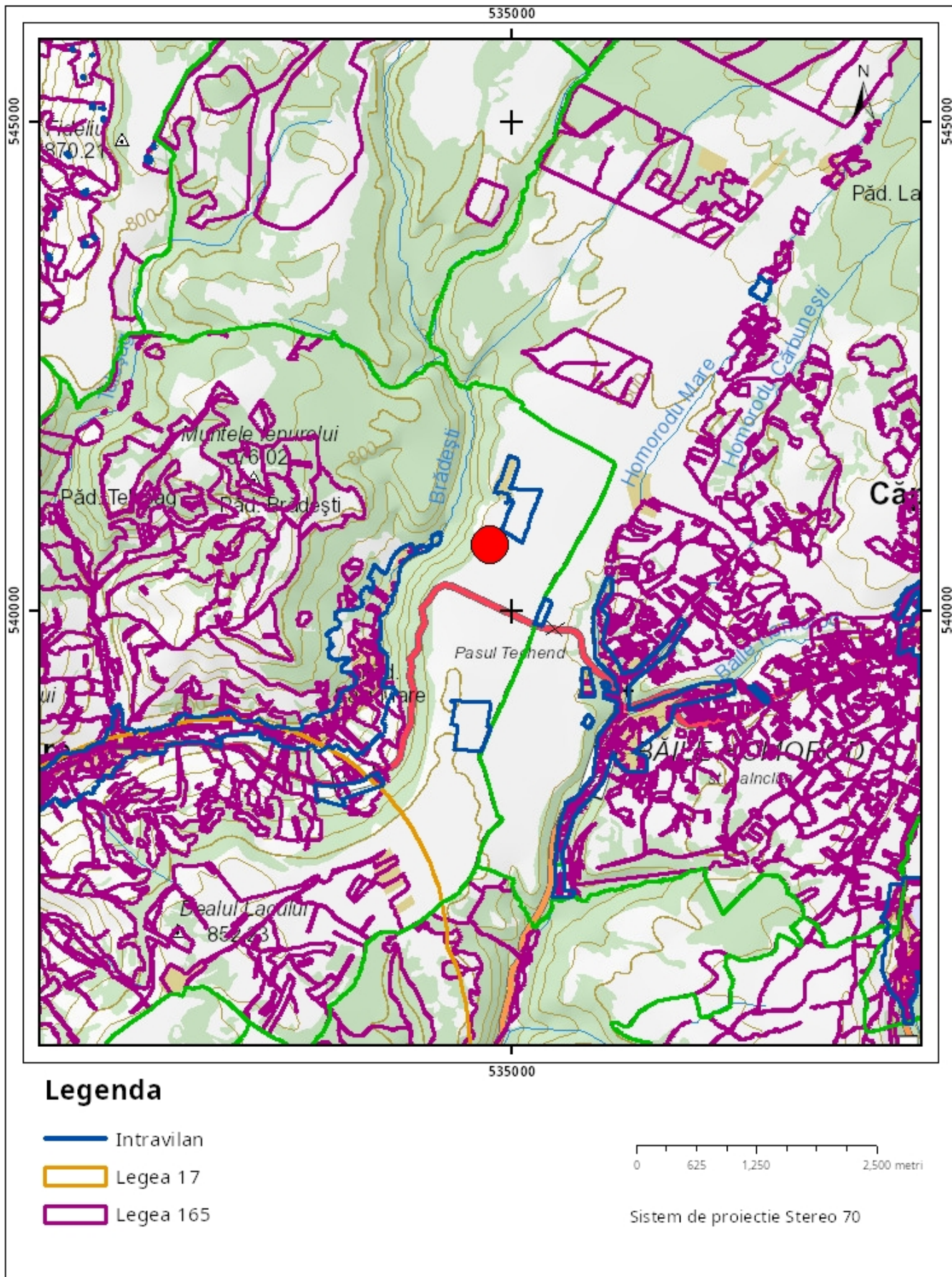
Teren: 4.778 mp

Teren: Extravilan

Categoria de folosinta(mp): Drum 4778mp

Plan detaliu






Sarcini tehnice (intersecții cu limitele legilor speciale)
 Legea 17, Art. 3 ☐

Semnat electronic

Ultima actualizare a geometriei: 14-09-2021
 Data și ora generării: 20-06-2023 12:58

Cod verificare



100142785293

EXTRAS DE PLAN CADASTRAL

pentru imobilul cu IE 56568, UAT Satu Mare / HARGHITA, -

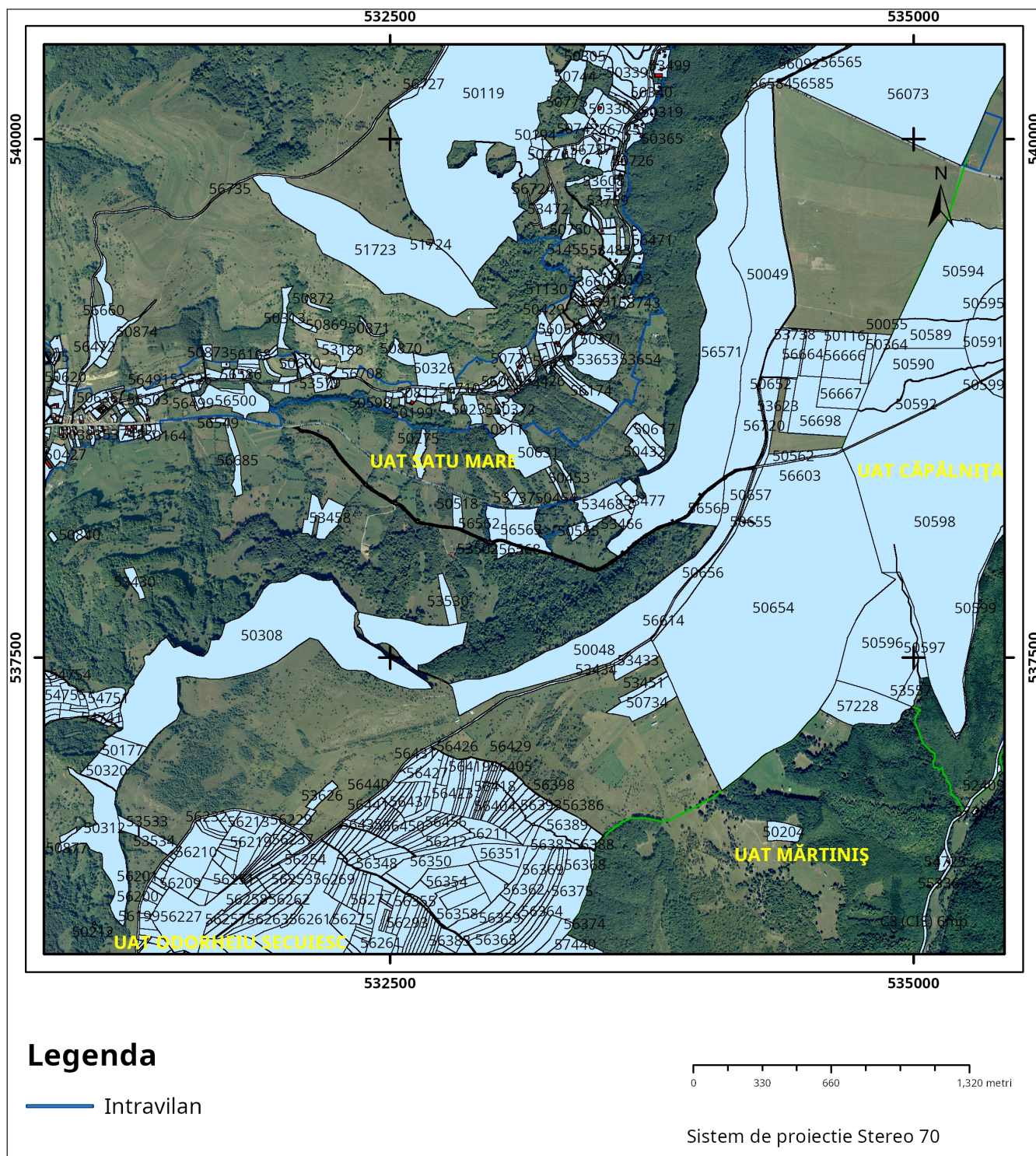
Nr.cerere	31905
Ziua	20
Luna	06
Anul	2023

Teren: 20.383 mp

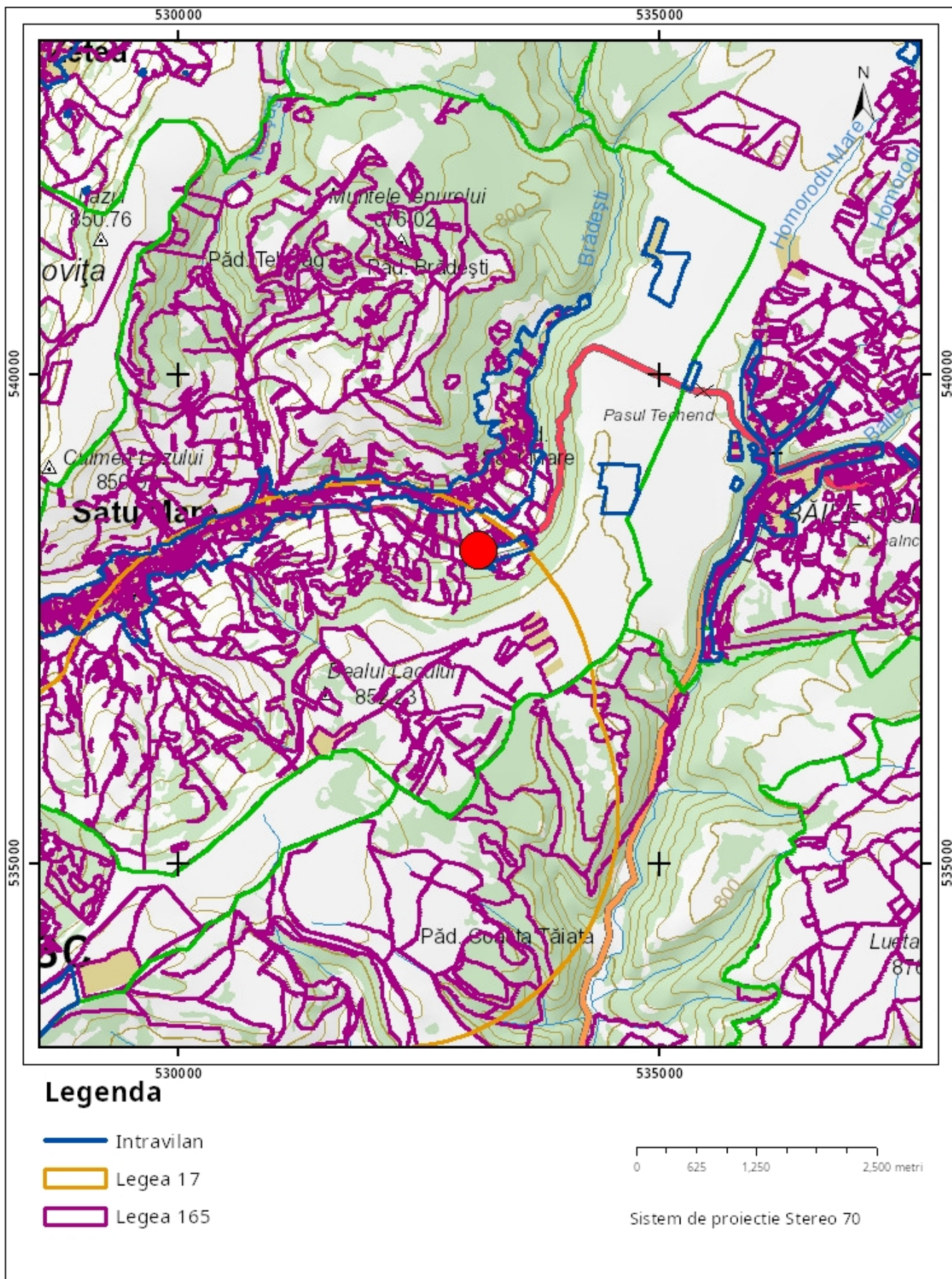
Teren: Extravilan

Categoria de folosinta(mp): Drum 20383mp

Plan detaliu



Plan de ansamblu




Sarcini tehnice (intersecții cu limitele legilor speciale)
Legea 17, Art. 3 □

Semnat electronic

Ultima actualizare a geometriei: 20-09-2021
Data și ora generării: 20-06-2023 12:56

Cod verificare



100142785356

EXTRAS DE PLAN CADASTRAL

pentru imobilul cu IE 56584, UAT Satu Mare / HARGHITA, -

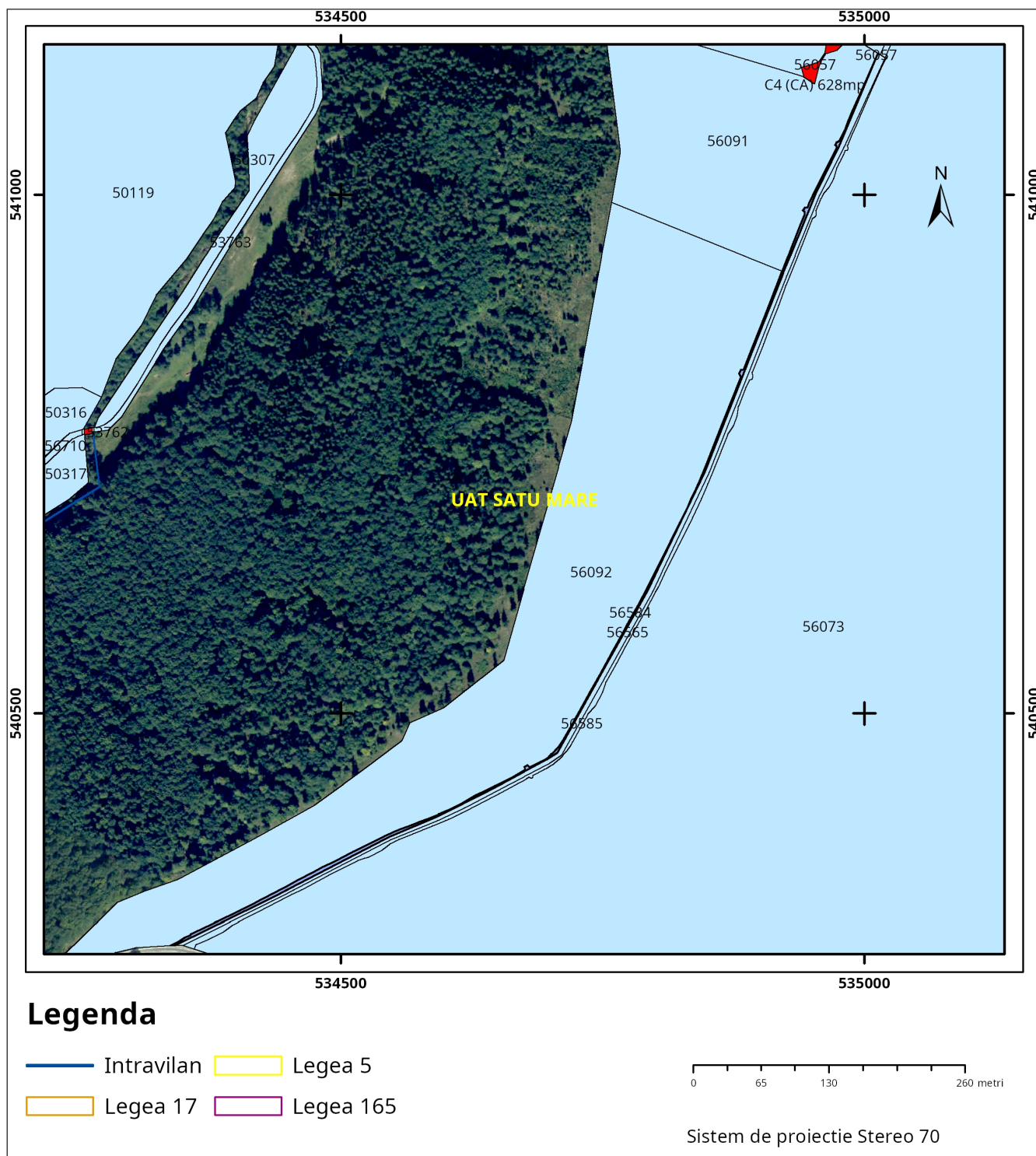
Nr.cerere	31907
Ziua	20
Luna	06
Anul	2023

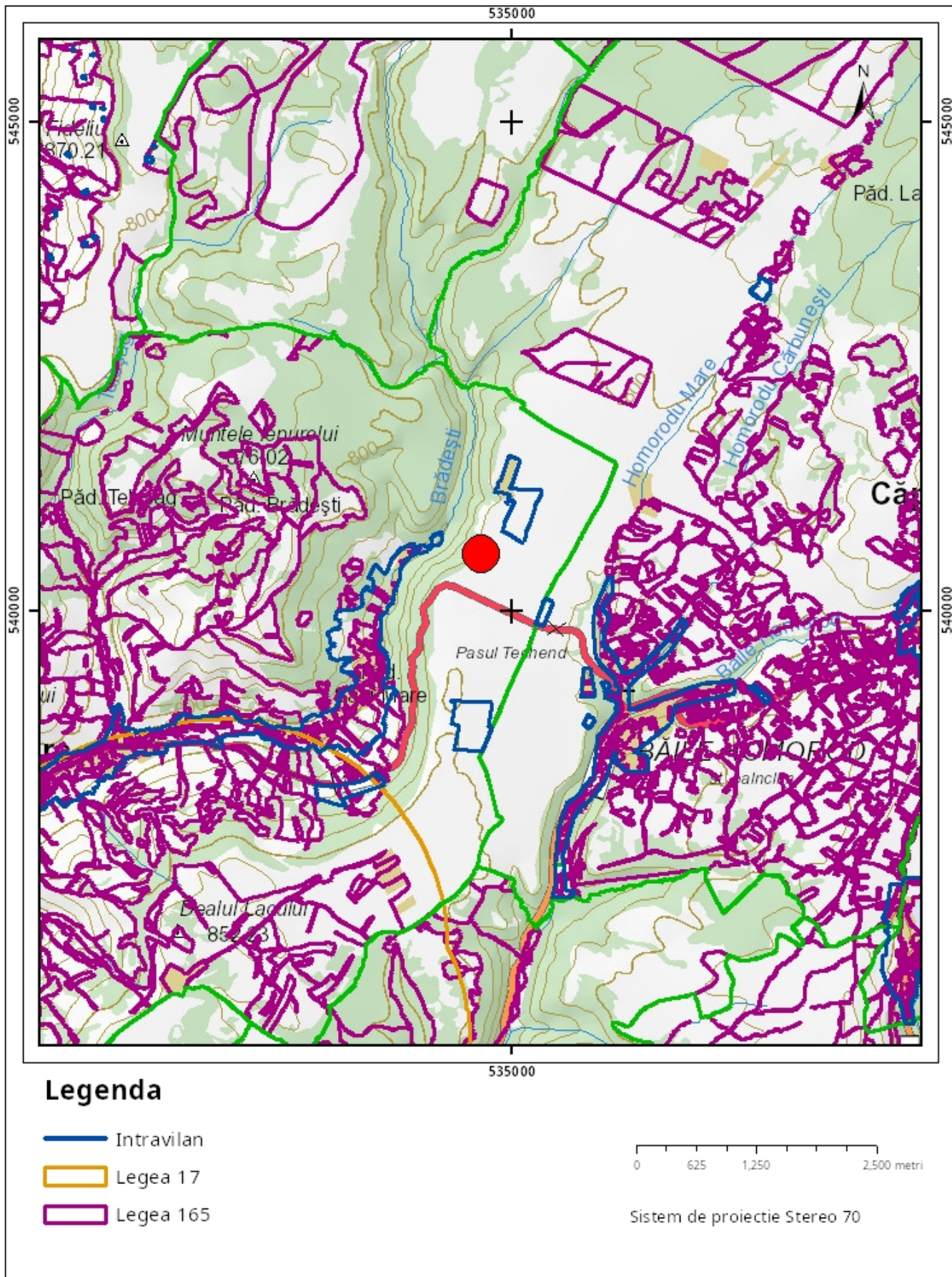
Teren: 1.898 mp

Teren: Extravilan

Categoria de folosinta(mp): Drum 1898mp

Plan detaliu






Sarcini tehnice (intersecții cu limitele legilor speciale)
Legea 17, Art. 3 ☐

Semnat electronic

Ultima actualizare a geometriei: 21-10-2021
Data și ora generării: 20-06-2023 12:57

Cod verificare



100142785967

EXTRAS DE PLAN CADASTRAL

pentru imobilul cu IE 56585, UAT Satu Mare / HARGHITA, -

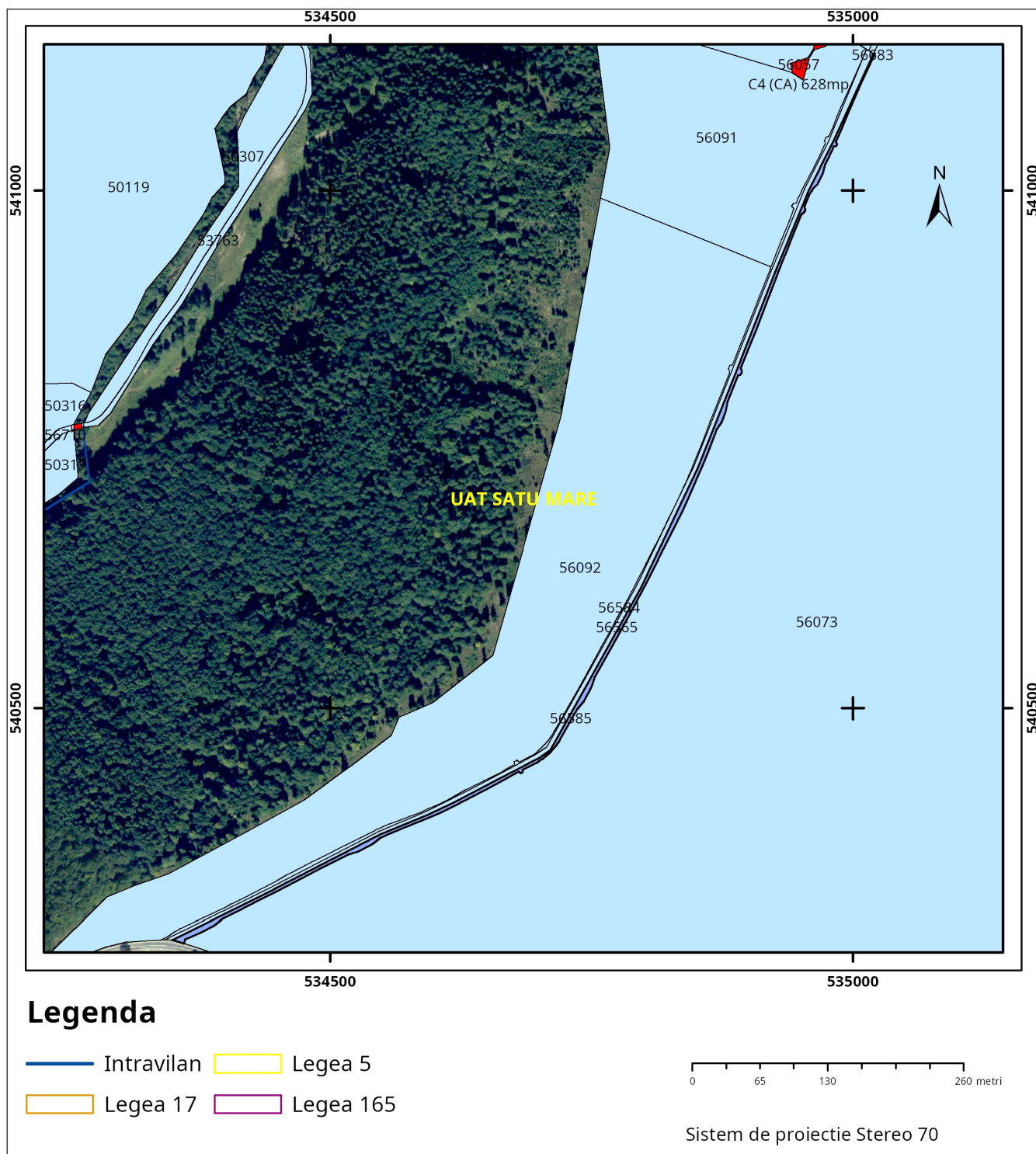
Nr.cerere	31915
Ziua	20
Luna	06
Anul	2023

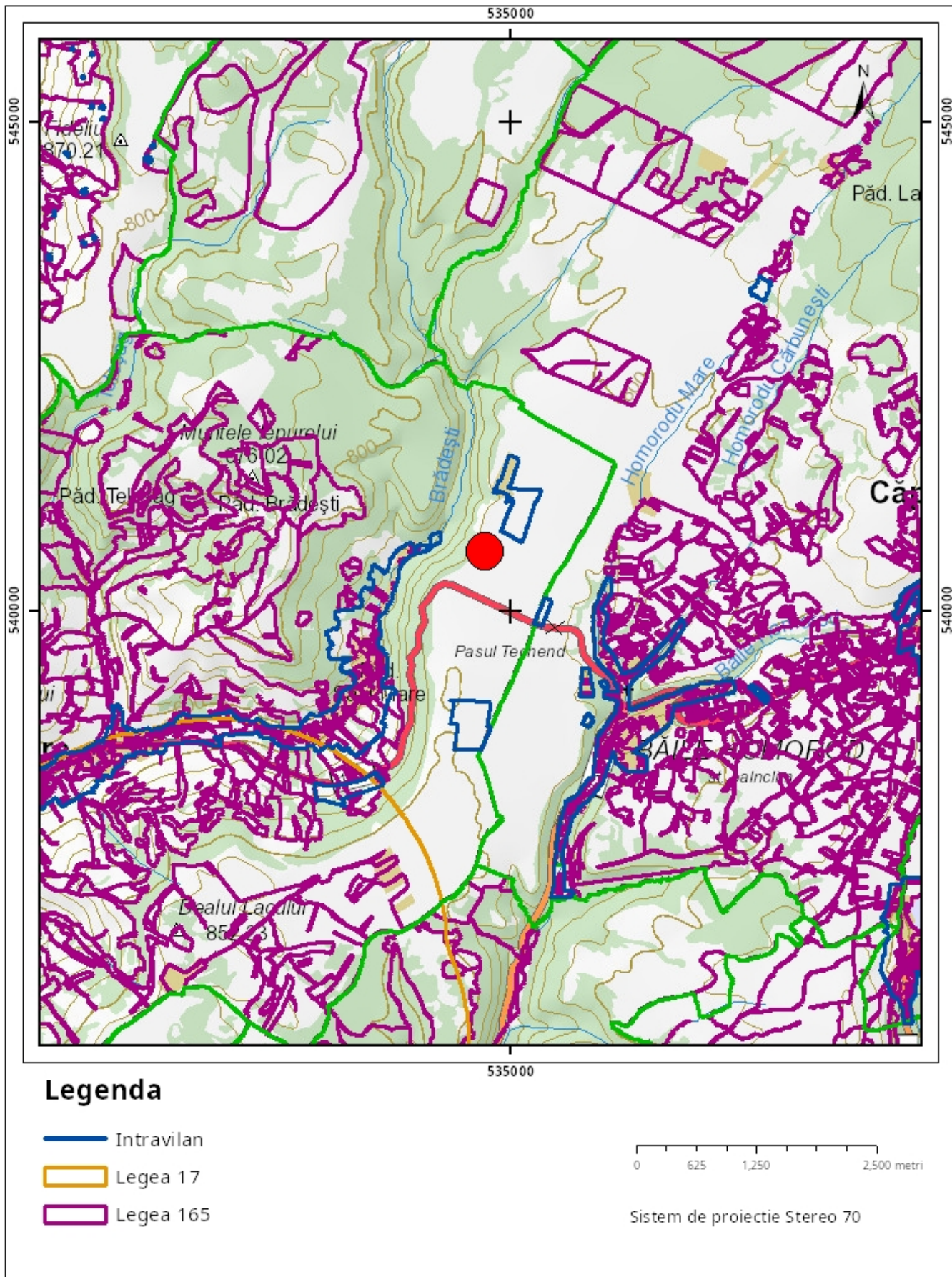
Teren: 3.632 mp

Teren: Extravilan

Categoria de folosinta(mp): Drum 3632mp

Plan detaliu





Sarcini tehnice (intersecții cu limitele legilor speciale)
Legea 17, Art. 3 □

Semnat electronic

Ultima actualizare a geometriei: 21-10-2021
Data și ora generării: 20-06-2023 12:58